



Poppleton Paths

FGLA

Red Line Art-In-Transit
Poppleton Station Proposal
November 2014



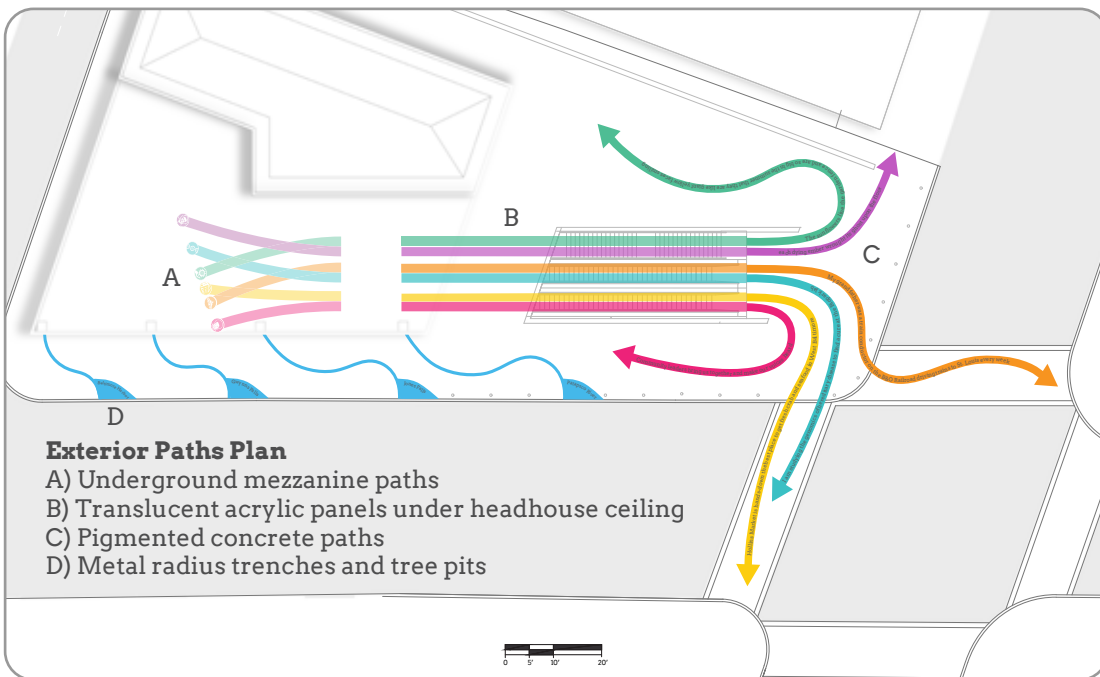
Exterior Legend LED Downlighting Detail



Taking inspiration from the histories, people and places of Baltimore's Poppleton neighborhood, the Falon-Graham-Land-Art (FGLA) design team proposed Poppleton Paths, an immersive map guiding transit participants from platform to place. The project would have combined large, brightly lit iconic symbols with colorful walkways leading transit users from the Red Line station mezzanine towards their neighborhood's most significant sites. Neighborhood symbols and descriptive text were to be developed by residents and workers during placemaking workshops.

Exterior Legend Perspective View

Layered acrylic downlit signs
Symbol signs each 4' diameter
Overall span 4' x 35'



Exterior Paths Plan

- A) Underground mezzanine paths
- B) Translucent acrylic panels under headhouse ceiling
- C) Pigmented concrete paths
- D) Metal radius trenches and tree pits




Exterior Paths Bird's-Eye View
Looking northeast



Mezzanine Legend Perspective View

Layered acrylic backlit circular symbols & printed translucent acrylic panels
Circular symbols 4' diameter
Rectangular panels 9' x 6'
Overall span 15' x 62'



Mezzanine Perspective
Pigmented Concrete